











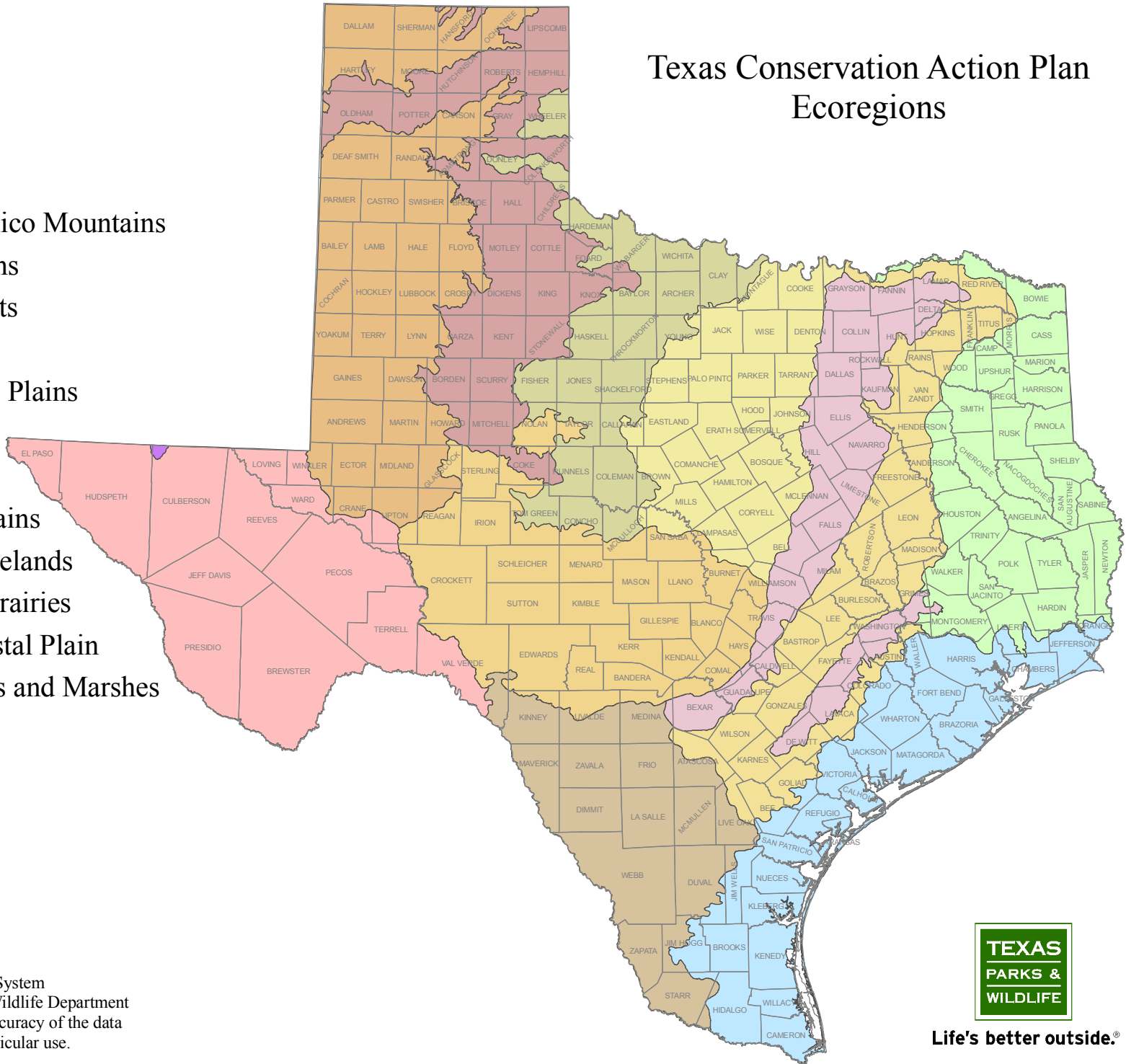


Texas Conservation Action Plan Ecoregions

-  Arizona/New Mexico Mountains
-  Central Great Plains
-  Chihuahuan Deserts
-  Cross Timbers
-  East Central Texas Plains
-  Edwards Plateau
-  High Plains
-  Southern Texas Plains
-  Southwestern Tablelands
-  Texas Blackland Prairies
-  Western Gulf Coastal Plain
-  Gulf Coast Prairies and Marshes



20 May 2011
 Projection: Texas Statewide Mapping System
 Map compiled by the Texas Parks & Wildlife Department
 GIS Lab. No claims are made to the accuracy of the data
 or to the suitability of the data to a particular use.



Life's better outside.®